DO NOT SCALE

Millimetres 0 10 100

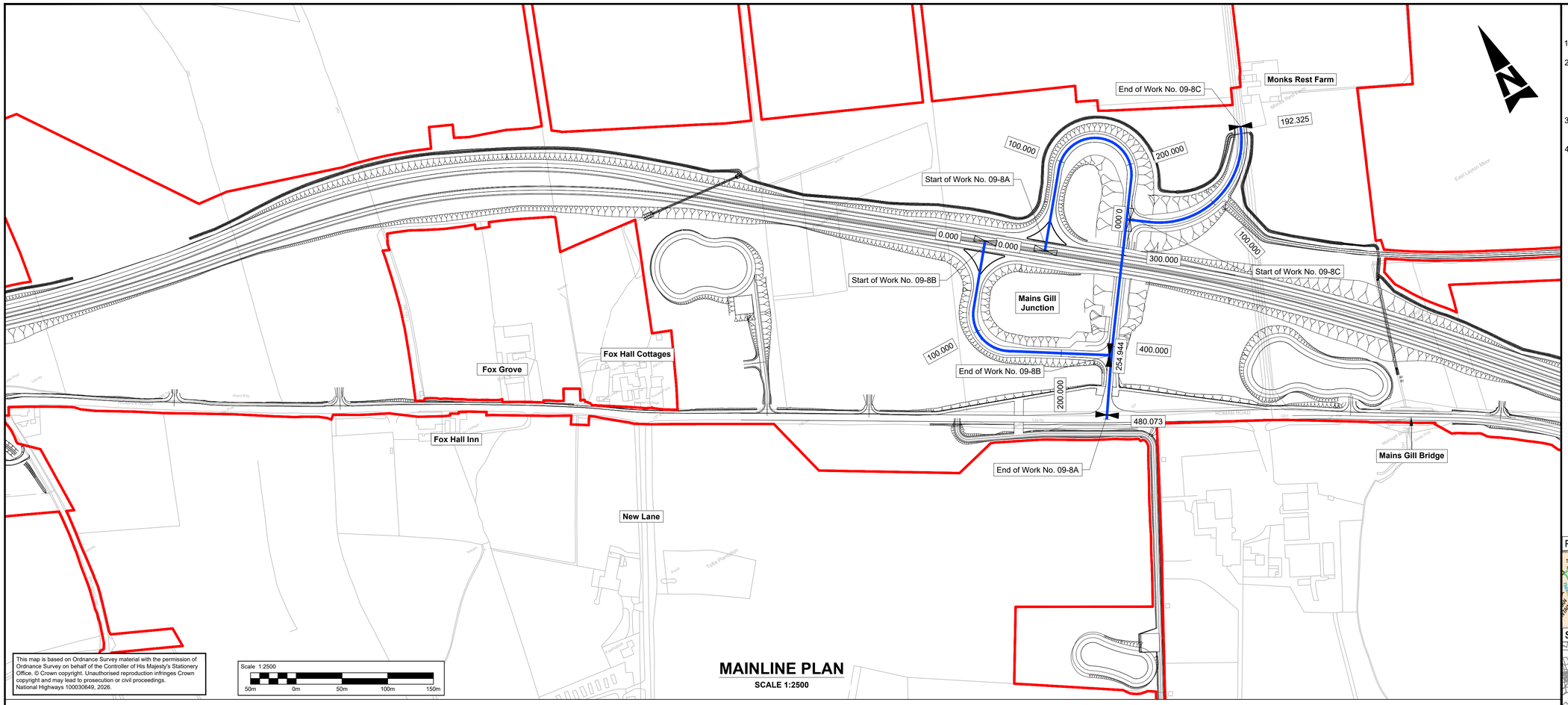

This map is based on Ordnance Survey material with the permission of Ordnance Survey on behalf of the Controller of His Majesty's Stationery Office. © Crown copyright. Unauthorised reproduction infringes Crown copyright and may lead to prosecution or civil proceedings. National Highways 100030649, 2026.

Scale 1:2500
50m 0m 50m 100m 150m

MAINLINE PLAN
SCALE 1:2500

NOTES

1. ALL DIMENSIONS ARE IN METRES ABOVE DATUM UNLESS NOTED OTHERWISE.
2. THESE ENGINEERING SECTION DRAWINGS SHOULD BE READ IN CONJUNCTION WITH THE KEY PLAN AND ALONGSIDE OTHER PLANS AND DOCUMENTS IN THE DEVELOPMENT CONSENT ORDER APPLICATION, IN PARTICULAR THE WORKS PLANS AND SCHEDULE 1 (AUTHORISED DEVELOPMENT) TO THE DEVELOPMENT CONSENT ORDER.
3. WORK No. REFERENCES ARE DETAILED IN SCHEDULE 1 (AUTHORISED DEVELOPMENT) TO THE DEVELOPMENT CONSENT ORDER.
4. THE DESIGN SHOWN ON THESE ENGINEERING SECTION DRAWINGS IS ILLUSTRATIVE AND WILL BE SUBJECT TO DETAILED DESIGN DEVELOPMENT; ANY CHANGES WILL BE LIMITED TO BEING WITHIN THE ORDER LIMITS AND ANY OTHER CONSTRAINTS INCLUDED IN THE DEVELOPMENT CONSENT ORDER.

KEY

- THE SCHEME (SHOWN FOR ILLUSTRATIVE PURPOSES ONLY)
- LONGITUDINAL SECTION LINE
- PROPOSED LEVEL
- EXISTING LEVEL
- ORDER LIMITS
- PARISH BOUNDARY
- ROAD NAMES (####)
- CHAINAGE (MEASURED DISTANCE ALONG THE SCHEME LENGTH) (0 1000)
- G GRADIENT
- L LENGTH
- R RADIUS

PROJECT KEY PLAN

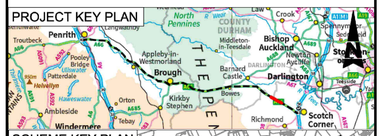

SCHEME KEY PLAN

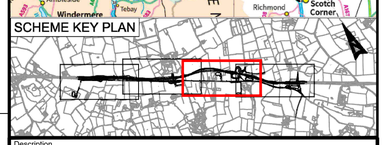

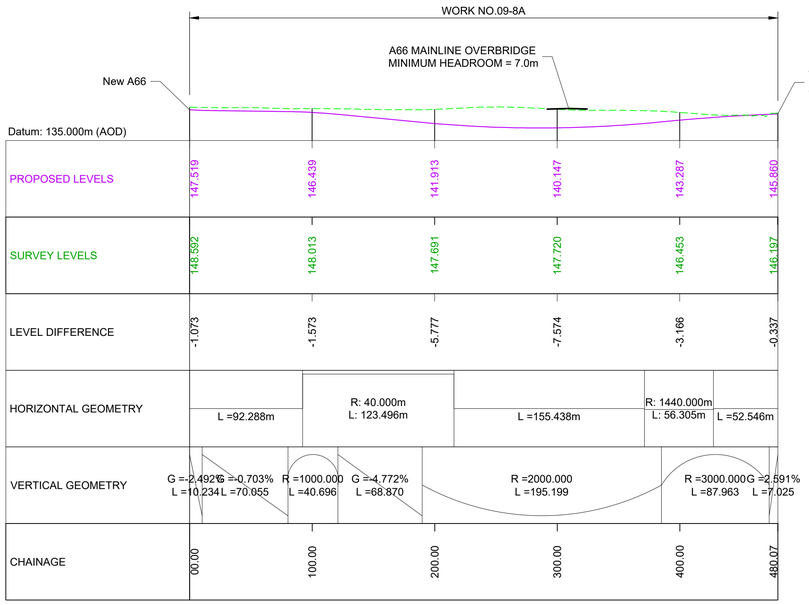

MAINS GILL UNDERBRIDGE A66 - WORK NO. 09-8A
LONGITUDINAL SECTION - CHAINAGE 000 - 480

Scale 1:2500
50m 0m 50m 100m 150m

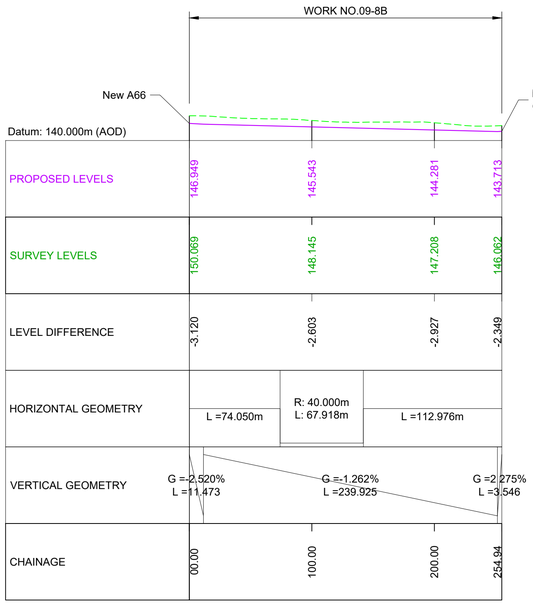

MAINS GILL JUNCTION WESTBOUND CONNECTOR - WORK NO. 09-8B
LONGITUDINAL SECTION - CHAINAGE 000 - 255

Scale 1:1250
10m 0m 10m 30m 50m 70m 90m

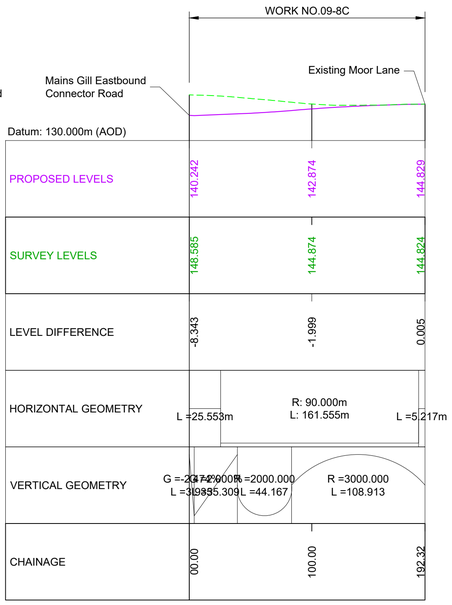

MOOR LANE - WORK NO. 09-8C
LONGITUDINAL SECTION - CHAINAGE 000 - 193

Description

Status	Revision	Drawn	Checked	Reviewed	Authorised	Issue Date

Description

Status	Revision	Drawn	Checked	Reviewed	Authorised	Issue Date

Description

Status	Revision	Drawn	Checked	Reviewed	Authorised	Issue Date

Description

Status	Revision	Drawn	Checked	Reviewed	Authorised	Issue Date

Description

Status	Revision	Drawn	Checked	Reviewed	Authorised	Issue Date
S4	P01	KH	JG	AS	AS	09/09/26

Post-DCO Non-Material Amendment

Drawing Suitability: FOR STAGE APPROVAL — Status: S4

PINS Reference Number: TR010062/APP/5.17

Client: 100 Embankment, Cathedral Approach, Salford, M3 7FB — national highways

Project Title: A66 NORTHERN TRANS-PENNINE PROJECT SCHEME 09 STEPHEN BANK TO CARKIN MOOR

Drawing Title: ENGINEERING SECTION DRAWINGS (PLAN AND PROFILES) REGULATION 5(2)(O) & 6(2) SHEET 11 OF 11

Drawing Number

Project	Originator	Volume	Location	Type	Role	Number
HE615324	BBA	HAC	009_AL_SCHEM	DR	CH	701011

Original Size:	Scale @ A1:	Project Ref. No:	Sheet:	Rev:
A1	AS SHOWN	HE615324	11 of 11	P01

This Drawing is saved on ProjectWise. Plotted: 11/09/2026 11:55:44 By: HUME4391